



Myerscough
College

CROXTETH

BUS ROUTES



12, 13 Liverpool - Stockbridge Village circulars

12 LIVERPOOL - PAGE MOSS - STOCKBRIDGE - LIVERPOOL

Route 12 between Liverpool, Stockbridge Village and Liverpool: from either LIVERPOOL ONE BUS STATION via Strand Street and James Street or from JAMES STREET via Lord Street, North John Street, Victoria Street, Whitechapel, QUEEN SQUARE BUS STATION, St George's Place, Lime Street, London Road, Pembroke Place, Anson Street, London Road, Moss Street, Brunswick Road, West Derby Road, Rocky Lane, West Derby Road, Millbank, Mill Lane, Town Row, Melwood Drive, Deysbrook Lane, Princess Drive, Stockbridge Lane, Waterpark Drive to STOCKBRIDGE VILLAGE (DENES WAY) then via Waterpark Drive, Haswell Drive, Waterpark Drive, Mab Lane, Deysbrook Lane, Melwood Drive, Town Row, Mill Lane, Millbank, West Derby Road, Rocky Lane, West Derby Road, Low Hill, Prescott Street, Daulby Street, Pembroke Place, London Road, Lime Street, St George's Place, QUEEN SQUARE BUS STATION then Crosshall Street, Dale Street, Water Street to LIVERPOOL CITY CENTRE (WATER STREET) or via Water Street, The Strand, Strand Street to LIVERPOOL ONE BUS STATION.

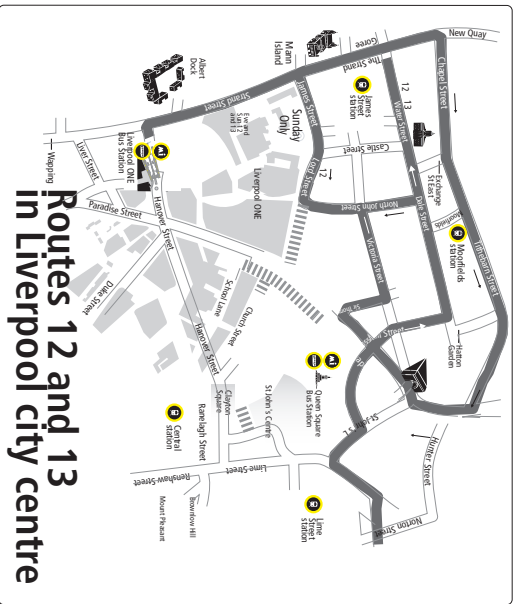
Route 12 between Liverpool, Stockbridge Village and Liverpool (Evening journeys from 2109): from LIVERPOOL ONE BUS STATION via Strand Street.

City Centre James Street	0755	0810	0825	0840
Queen Square Bus Station	0800	0815	0830	0845
London Road, TJ Hughes	0805	0820	0835	0850
West Derby Road, Victoria Road	0816	0831	0846	0901
Princess Drive, Deysbrook Lane	0826	0841	0856	0911
Page Moss	0830	0845	0900	0915
<hr/>				
Stockbridge Village Denes Way	0837	0852	0907	0922
West Derby Village	0851	0906	0923	0938
West Derby Road, New Road	0858	0913	0930	0945

13 LIVERPOOL - STOCKBRIDGE - PAGE MOSS - LIVERPOOL

Route 13 between Liverpool, Stockbridge Village and Liverpool: from either LIVERPOOL ONE BUS STATION via Strand Street and James Street or from JAMES STREET via Lord Street, North John Street, Victoria Street, Whitechapel or from QUEEN SQUARE BUS STATION via St George's Place, Lime Street, London Road, Pembroke Place, Anson Street, London Road, Moss Street, Brunswick Road, West Derby Road, Rocky Lane, West Derby Road, Millbank, Mill Lane, Town Row, Melwood Drive, Deysbrook Lane, Mab Lane, Waterpark Drive, Haswell Drive to STOCKBRIDGE VILLAGE (DENES WAY) then via Waterpark Drive, Stockbridge Lane, Princess Drive, Deysbrook Lane, Melwood Drive, Town Row, Mill Lane, Millbank, West Derby Road, Rocky Lane, West Derby Road, Low Hill, Prescott Street, Daulby Street, Pembroke Place, London Road, Lime Street, St George's Place to either QUEEN SQUARE BUS STATION or via Crosshall Street, Dale Street, Water Street to LIVERPOOL CITY CENTRE (JAMES STREET) or then via The Strand, Strand Street to LIVERPOOL ONE BUS STATION.

City Centre James Street	0732	0747	0802	0817
Queen Square Bus Station	0737	0752	0807	0822
London Road, TJ Hughes	0742	0757	0812	0827
West Derby Road, Victoria Road	0753	0808	0823	0838
Princess Drive, Deysbrook Lane	0803	0818	0833	0848
Page Moss	0815	0830	0845	0900
<hr/>				
Stockbridge Village Denes Way	0827	0842	0859	0914
West Derby Village	0834	0849	0906	0921
West Derby Road, New Road	0844	0859	0916	0931

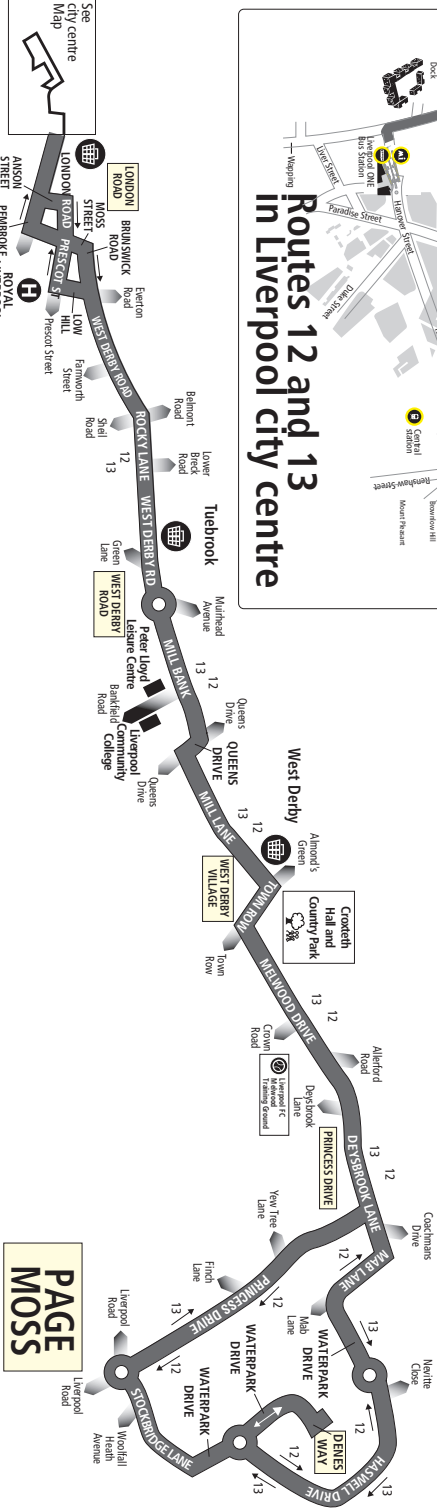


Routes 12 and 13 in Liverpool city centre

Route 12:
Liverpool - Page Moss - Stockbridge Village - Liverpool

Route 13:
Liverpool - Stockbridge Village - Page Moss - Liverpool

Stockbridge Village



KEY

- London Road
- Timeable
- Reference Point
- Merseyrail Station
- Shopping Centre
- Hospital

PAGE MOSS

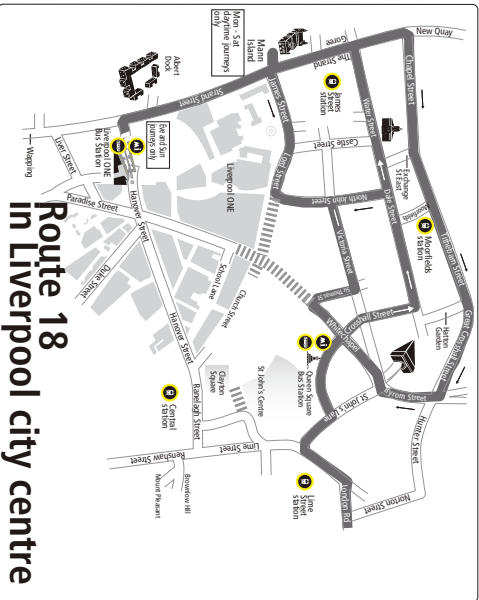
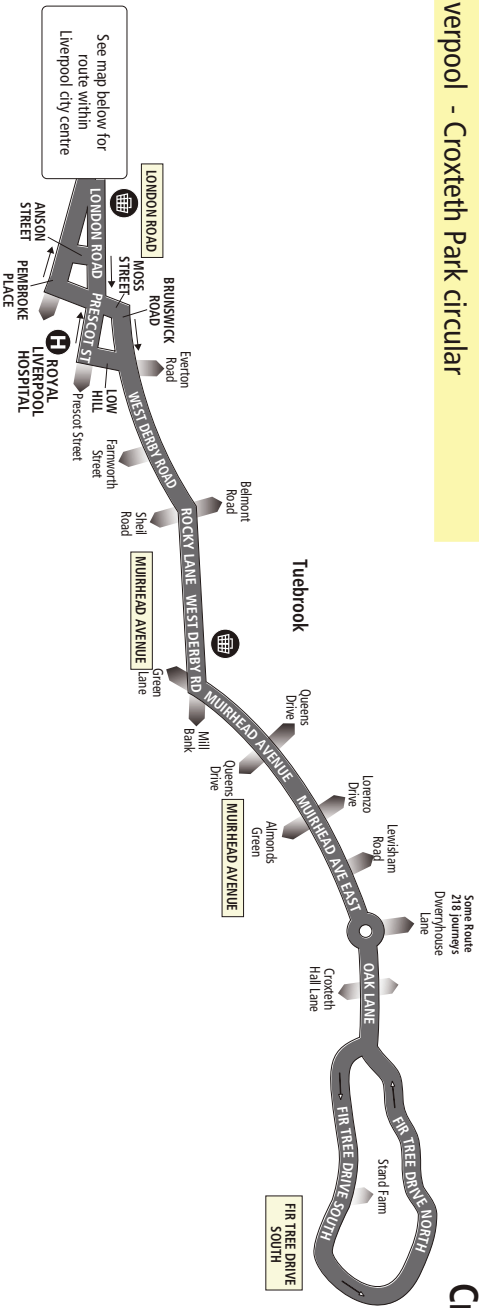
18 Liverpool - Croxteth Park circular

18 LIVERPOOL - CROXTETH PARK - LIVERPOOL

Route 18 (Monday to Saturday daytime buses): from LIVERPOOL PIER HEAD (MANN ISLAND) via James Street, Lord Street, North John Street, Victoria Street, Whitechapel, Queen Square Bus Station, St George's Place, Lime Street, London Road, Pembroke Place, Anson Street, London Road, Moss Street, Brunswick Road, West Derby Road, Rocky Lane, West Derby Road, Muirhead Avenue, Muirhead Avenue East, Oak Lane, Croxteth Hall Lane, Oak Lane, CROXTETH Fir Tree Drive South, Fir Tree Drive North, Oak Lane, Croxteth Hall Lane, Oak Lane, Muirhead Avenue East, Muirhead Avenue, West Derby Road, Rocky Lane, West Derby Road, Low Hill, Prescot Street, Daulby Street, Pembroke Place, London Road, Lime Street, St George's Place, Queen Square Bus Station, Crosshall Street, Dale Street, North John Street, Lord Street, James Street to LIVERPOOL PIER HEAD (MANN ISLAND).

Pier Head Mann Island	0740	0750	0800	0811	0821	0831	0841	0851
Queen Square Bus Station	0745	0755	0805	0816	0826	0836	0846	0856
London Road, TJ Hughes	0751	0801	0811	0822	0832	0842	0852	0902
Tuebrook Muirhead Avenue, Lisburn Lane	0803	0813	0823	0834	0844	0854	0904	0914
Croxteth Park Fir Tree Drive South, Stand Farm	0815	0825	0836	0846	0856	0905	0915	0925
Croxteth Park Fir Tree Drive South, Stand Farm	1603	1613	1624	1634	1644	1654	1704	
Tuebrook Muirhead Avenue, Queens Drive	1616	1626	1637	1647	1657	1707	1717	
Tuebrook West Derby Road, Green Lane	1620	1630	1641	1651	1701	1711	1721	
London Road, TJ Hughes	1634	1644	1655	1705	1715	1725	1734	
Queen Square Bus Station	1640	1650	1701	1711	1721	1731	1740	
Pier Head Mann Island	1647	1657	1708	1718	1728	1738	1747	

Route 18: Liverpool - Croxteth Park circular



KEY

- LONDON ROAD** Timetable Reference Point
- Merseyrail Station
- Shopping
- Hospital
- Bus travels in this direction only

102 Aintree University Hospital - Broadgreen Hospital or Page Moss

102 AINTREE UNIVERSITY HOSPITAL - BROADGREEN HOSPITAL OR PAGE MOSS

Monday to Saturday daytime Route 102 between Aintree University Hospital and Page Moss from: AINTREE UNIVERSITY HOSPITAL INTERNAL ROAD via Lower Lane, Lower House Lane, Storrington Avenue, Stonebridge Lane, East Lancashire Road, Willow Way, Middle Way, Moss Way, Altcross Road, Stonebridge Lane, Croxteth Hall Lane, Oak Lane, Fir Tree Drive South, Fir Tree Drive North, Oak Lane, Croxteth Hall Lane, Princess Drive, Yew Tree Lane, Honeys Green Lane, Eaton Road, East Prescott Road, Queens Drive, Thomas Drive (for BROADGREEN HOSPITAL), Thomas Lane, Brookside Avenue, East Prescott Road, Finch Lane, Finch Road, Princess Drive, Stockbridge Lane, Heath Road to PAGE MOSS (TERMINUS ROAD).

AINTREE UNIVERSITY HOSPITAL - BROADGREEN HOSPITAL OR PAGE MOSS

Aintree University Hospital Internal Road	0805	0905
Croxteth Willow Way	0817	0917
Croxteth Park Fir Tree Drive South	0825	0925

PAGE MOSS OR BROADGREEN HOSPITAL - AINTREE UNIVERSITY HOSPITAL

Page Moss	0800	0900
Broadgreen Hospital	0810	0910
Alder Hey Children's Hospital	0816	0916
Croxteth Park Fir Tree Drive South	0830	0930

214, 215

Walton Park - Fazakerley/Croxteth (Park)/Broadway circulars Aintree - Broadway

Route 214: from WALTON PARK (CAVENDISH DRIVE) via Cavendish Drive, Rice Lane, Walton Vale, Longmoor Lane, Aintree University Hospital (internal roads), Lower Lane, Karonga Road, Formosa Drive, Drake Road, Drake Crescent, Hawksmoor Road, Coplehouse Lane, Valley Road, Field Lane, Amanda Road, Colette Road, Denise Road, Elizabeth Road, Field Lane, Bridgehouse Lane, East Lancashire Road, Stonebridge Lane, Parkstile Lane, Moss Way, Petherick Road, Parkview Road, Moss Way, Altcross Road, Stonebridge Lane, Croxteth Hall Lane, Oak Lane North, Fir Tree Drive North, Fir Tree Drive South, Oak Lane North, Oak Lane, Muirhead Avenue East, Stalisfield Avenue, Utting Avenue East, Sedgemoor Road, Townsend Avenue, Parthenon Drive, Lorenzo Drive, Muirhead Avenue East, Broad Lane, Broadway, Utting Avenue East, Utting Avenue, Richard Kelly Drive, Blackthorne Road, Lobelia Avenue, Lavender Way to WALTON PARK (LAVENDER WAY/HONEYSUCKLE DRIVE).

Route 214: from WALTON PARK (LAVENDER WAY/HONEYSUCKLE DRIVE) via Lavender Way, Lobelia Avenue, Blackthorne Road, Richard Kelly Drive, Utting Avenue East, Utting Avenue, Broadway, Broad Lane, Muirhead Avenue East, Lorenzo Drive, Parthenon Drive, Townsend Avenue, Sedgemoor Drive, Utting Avenue East, Stalisfield Avenue, Muirhead Avenue East, Oak Lane, Oak Lane North, Fir Tree Drive South, Fir Tree Drive North, Oak Lane, Croxteth Hall Lane, Stonebridge Lane, Altcross Road, Moss Way, Parkview Road, Petherick Road, Moss Way, Parkstile Lane, Stonebridge Lane, East Lancashire Road, Bridgehouse Lane, Coplehouse Lane, Valley Road, Field Road, Amanda Road, Colette Road, Denise Road, Elizabeth Road, Field Lane, Coplehouse Lane, Hawksmoor Road, Drake Crescent, Drake Road, Formosa Drive, Karonga Road, Lower Lane, Aintree University Hospital (internal roads), Longmoor Lane, Walton Vale, Rice Lane, Cavendish Drive to WALTON PARK (CAVENDISH DRIVE).

Route 215: from WALTON PARK (CAVENDISH DRIVE) via Cavendish Drive, Rice Lane, Hornby Road, Southport Road, Bailey Drive, Orrell Lane, Walton Vale, Warbreck Moor, Melling Road, Seeds Lane, Longmoor Lane, Aintree University Hospital (internal roads), Lower Lane, Karonga Road, Formosa Drive, Drake Road, Drake Crescent, Hawksmoor Road, Coplehouse Lane, Bridgehouse Lane, East Lancashire Road, Stonebridge Lane, Parkstile Lane, Moss Way, Petherick Road, Parkview Road, Moss Way, Altcross Road, Stonebridge Lane, Croxteth Hall Lane, Oak Lane North, Fir Tree Drive North, Fir Tree Drive South, Oak Lane, Croxteth Hall Lane, Carr Lane East, Dwerryhouse Lane, Muirhead Avenue East, Stalisfield Avenue, Utting Avenue East, Sedgemoor Road, Townsend Avenue, Parthenon Drive, Lorenzo Drive, Broad Lane, Broadway, Utting Avenue East, Utting Avenue, Richard Kelly Drive, Blackthorne Road, Lobelia Avenue, Lavender Way to WALTON PARK (LAVENDER WAY/HONEYSUCKLE DRIVE).

Route 215: from WALTON PARK (LAVENDER WAY/HONEYSUCKLE DRIVE) via Lavender Way, Lobelia Avenue, Blackthorne Road, Richard Kelly Drive, Utting Avenue, Utting Avenue East, Broadway, Broad Lane, Lorenzo Drive, Parthenon Drive, Townsend Avenue, Sedgemoor Road, Utting Avenue East, Stalisfield Avenue, Muirhead Avenue East, Dwerryhouse Lane, Carr Lane East, Croxteth Hall Lane, Oak Lane, Fir Tree Drive South, Fir Tree Drive North, Oak Lane, Croxteth Hall Lane, Stonebridge Lane, Altcross Road, Moss Way, Parkview Road, Petherick Road, Moss Way, Parkstile Lane, Stonebridge Lane, East Lancashire Road, Bridgehouse Lane, Coplehouse Lane, Hawksmoor Road, Drake Crescent, Drake Road, Formosa Drive, Karonga Road, Lower Lane, Aintree University Hospital (internal road), Longmoor Lane, Seeds Lane, Melling Road, Warbreck Moor, Walton Vale, Orrell Lane, Bailey Drive, Southport Road, Hornby Road, Rice Lane, Cavendish Drive to WALTON PARK (CAVENDISH DRIVE).

214 WALTON PARK - FAZAKERLEY - CROXTETH - BROADWAY - WALTON PARK

215 WALTON PARK - ORRELL PARK - AINTREE - FAZAKERLEY - CROXTETH - BROADWAY - WALTON PARK

	215	214	215
Walton Hall Park Cavendish Drive	0750	0832	0915
Hornby Road, Walton Merseyrail station	0755	↓	0920
Orrell Lane, Bull Lane	0803	↓	0926
Aintree Merseyrail Station	↓	↓	↓
Black Bull	0810	0842	0930
Brookfield Drive, Altcourse Prison	↓	↓	↓
Aintree University Hospital	0821	0852	0937
Hawkesmoor Road, Gribble Road	0825	0856	0940
Fazakerley Field Lane	↓	0901	↓
Stonebridge Lane, Stonedale Crescent	0830	0906	0943
Croxteth Willow Way, Petherick Road	0834	0910	0947
Croxteth Hall Lane, Ampulla Road	0839	0915	0952
Croxteth Park Fir Tree Drive South	0846	0921	0958

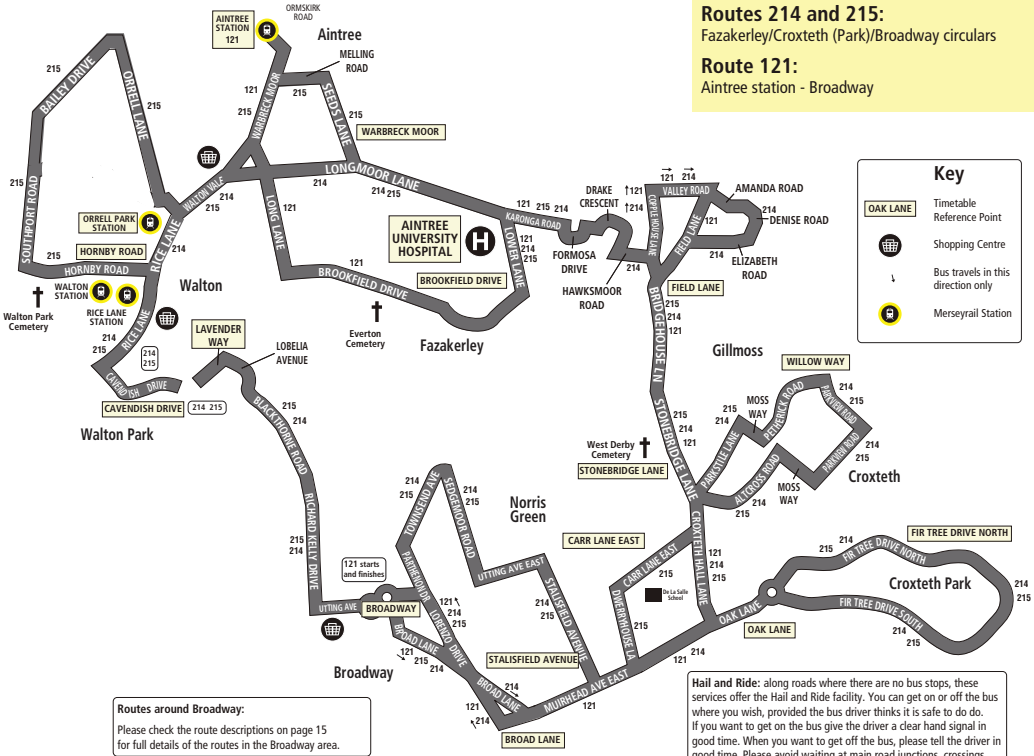
214 WALTON PARK - BROADWAY - CROXTETH - FAZAKERLEY - WALTON PARK

215 WALTON PARK - ORRELL PARK - AINTREE - FAZAKERLEY - CROXTETH - BROADWAY - WALTON PARK

	215	215	214	215
Walton Hall Park Lavender Way	0750	0833	0900	0930
Broadway	0757	0837	0907	0937
Broad Lane, Pandan Road	↓	↓	0909	↓
Stalisfield Avenue, Clanfield Road	0806	0844	0919	0944
Oak Lane, Kents Bank	↓	↓	0921	↓
Carr Lane East, Worw Road	0809	0847	↓	0947
Croxteth Park Fir Tree Drive South	0815	0853	0925	0952
Croxteth Hall Lane, Ampulla Road	0823	0900	0921	0959
Croxteth Willow Way, Petherick Road	0829	0906	0938	1005

Routes 214 and 215:
Fazakerley/Croxteth (Park)/Broadway circulars

Route 121:
Aintree station - Broadway



Routes around Broadway:
Please check the route descriptions on page 15 for full details of the routes in the Broadway area.

Hail and Ride: along roads where there are no bus stops, these services offer the Hail and Ride facility. You can get on or off the bus where you wish, provided the bus driver thinks it is safe to do so. If you want to get on the bus give the driver a clear hand signal in good time. When you want to get off the bus, please tell the driver in good time. Please avoid waiting at main road junctions, crossings and bends in the road.

700M ROUTE TIMETABLE

Ormskirk, Skelmersdale, Rainford, Kirkby and Fazakerley

STOP	PICK UP (AM)	PICK UP (PM)	LOCATION / BUS STOP
1	0735	1717	Rainford, Raiford-By-Pass - Red Delph Lane
2	0748	1702	Concourse Bus Station
3	0753	1657	Skelmersdale War Memorial
4	0757	1654	Westhead, Wigan Road - Plough Lane
5	0759	1651	Westhead, Wigan Road - Prince Albert Pub
6	0805	1647	Ormskirk Bus Station
7	0820	1632	Kirkby, Bank Lane- Shevingtons Lane
8	0823	1629	Kirkby, Hall Lane - County Road, by McDonalds
9	0828	1624	Fazakerley, Field Lane - Greenbank Drive
10	0832	1620	Norris Green, Lower House Lane - West Derby Cemetery
11	0834	1618	Norris Green, Dwerryhouse Lane - Etal Close
12	0837	1615	Myerscough College

STOP

777M ROUTE TIMETABLE

**Aigburth, Garston, Hunts Cross, Netherley,
Huyton and Page Moss**

STOP	PICK UP (AM)	PICK UP (PM)	LOCATION / BUS STOP
1	0735	1717	Aigburth Road/Chequers Gardens
2	0739	1713	St Mary's Road/ Whitehedge Road
3	0744	1708	Speke Road/ Vineyard Street
4	0748	1704	Woodend Avenue/Gaskill Road
5	0751	1701	Hunts Cross Station
6	0755	1657	Halewood Road/ Halewood Drive
7	0757	1655	Belle Vale Road/ Belle Vue Road
8	0759	1653	Besford Road/Oakwood Close
9	0803	1649	Childwall Valley Road/ Belle Vale Interchange
10	0807	1645	Naylor'sfield Drive/ Broomhill Close
11	0811	1641	Tarbock Road/ Wheathill Road
12	0816	1636	Poplar Drive/ Westmorland Road (Rail/Bus stations)
13	0823	1629	Blue Bell Lane/Salerno Drive
14	0825	1627	Liverpool Road/ Seth Powell Way
15	0827	1625	Top of Princess Drive/McDonalds
16	0829	1623	Princess Drive/Yew Tree Lane
17	0831	1621	Princess Drive/Deysbrook Lane
18	0837	1615	Myerscough College